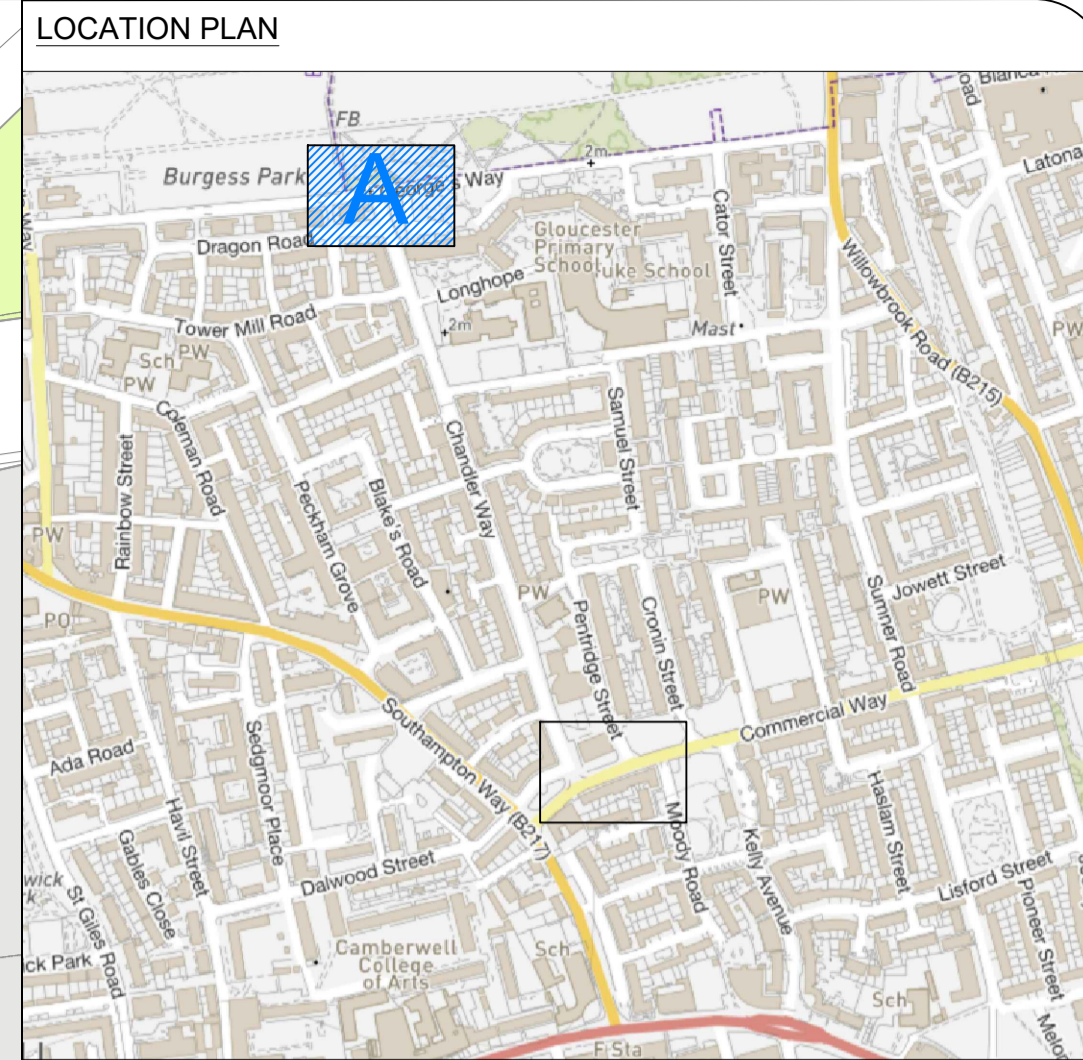
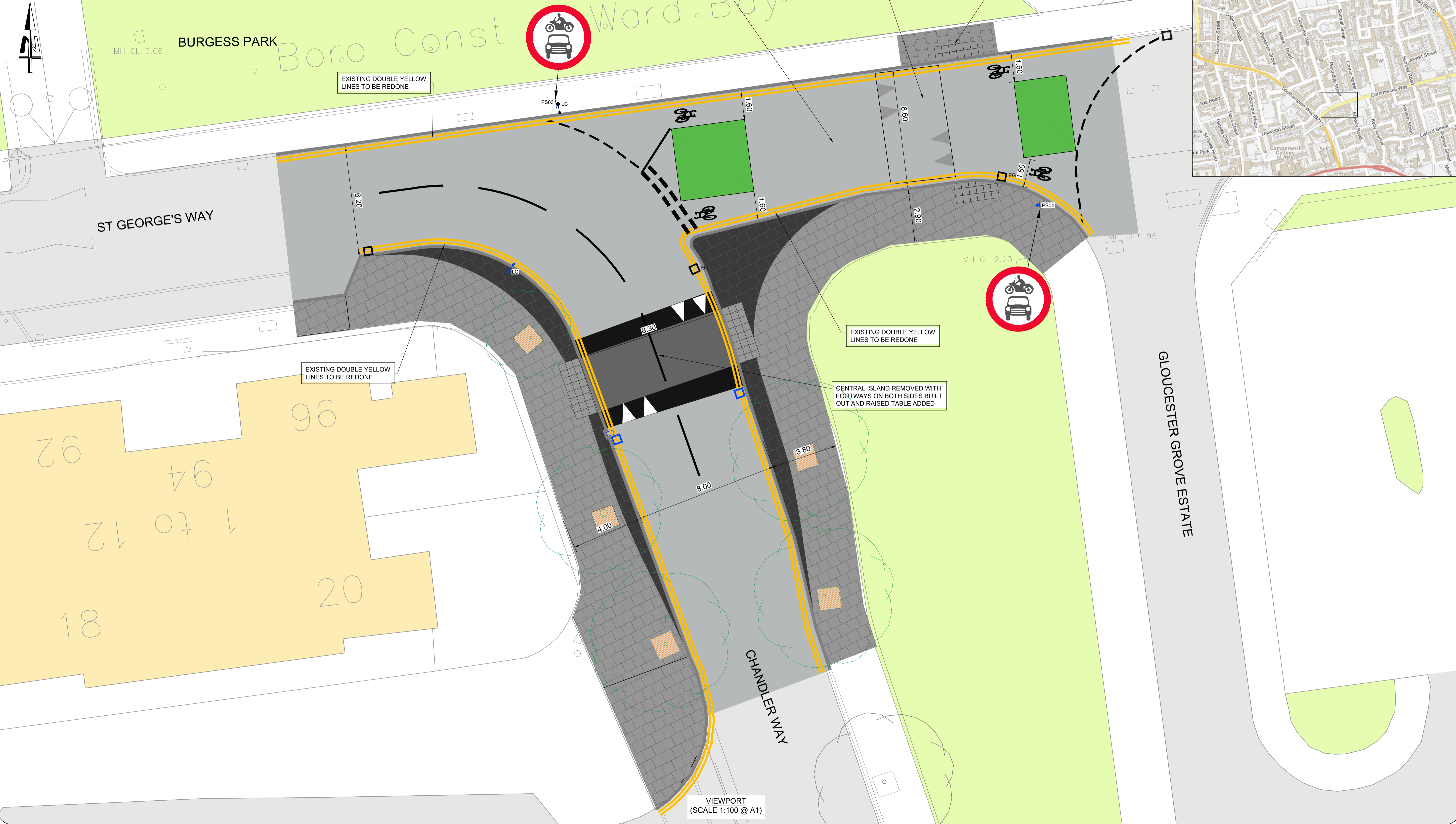


IMPROVEMENT WORKS: NORTH PECKHAM (SECTION A) - CONSULTATION



- NOTES**
- DRAWING IS BASED ON DESIGN PRODUCED BY CONWAY AECOM IN 2019
 - ALL DIMENSIONS ARE SHOWN IN METRES (m)
 - ALL SIGNS WILL BE REFLECTORISED (NON-ILLUMINATED)

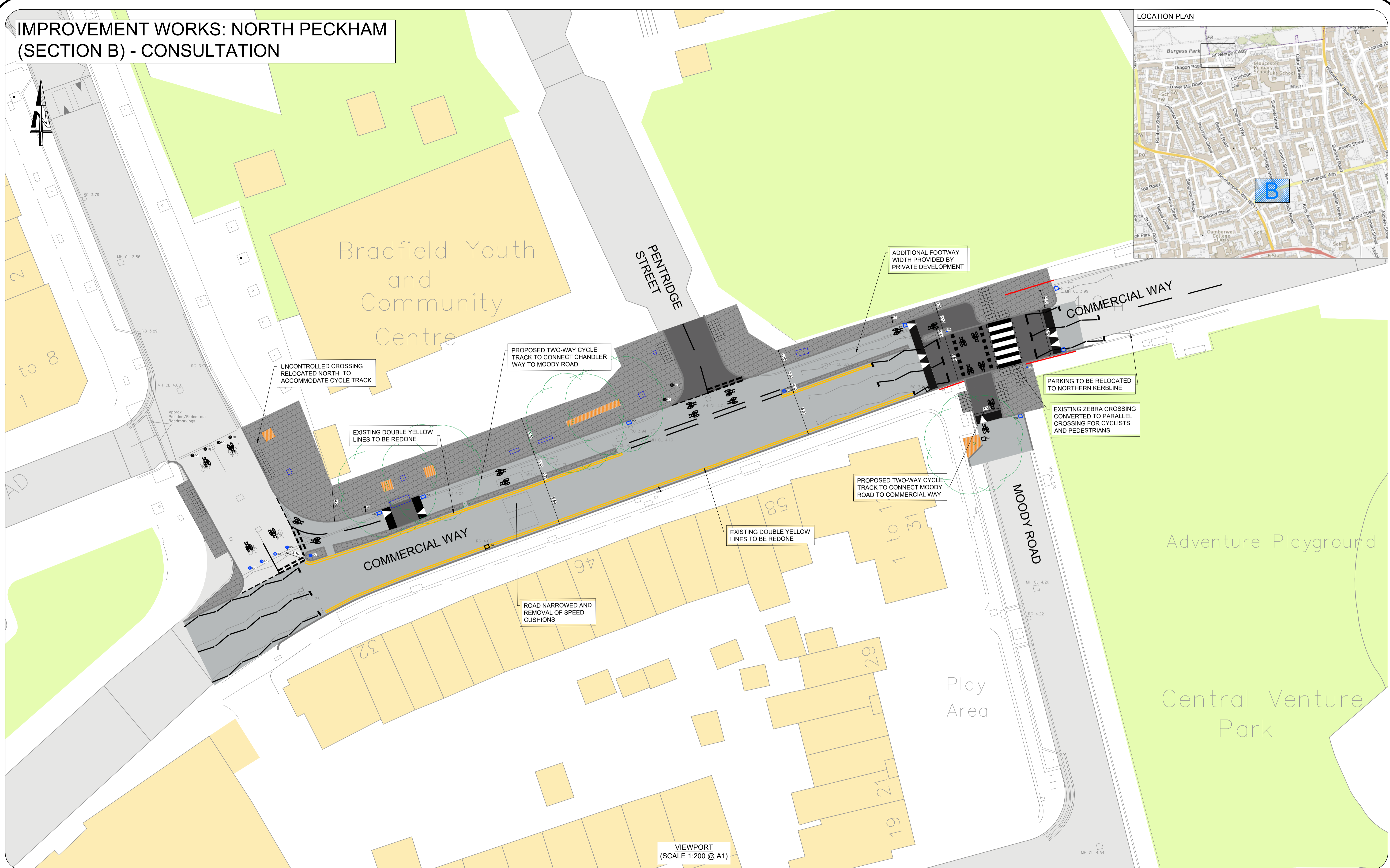
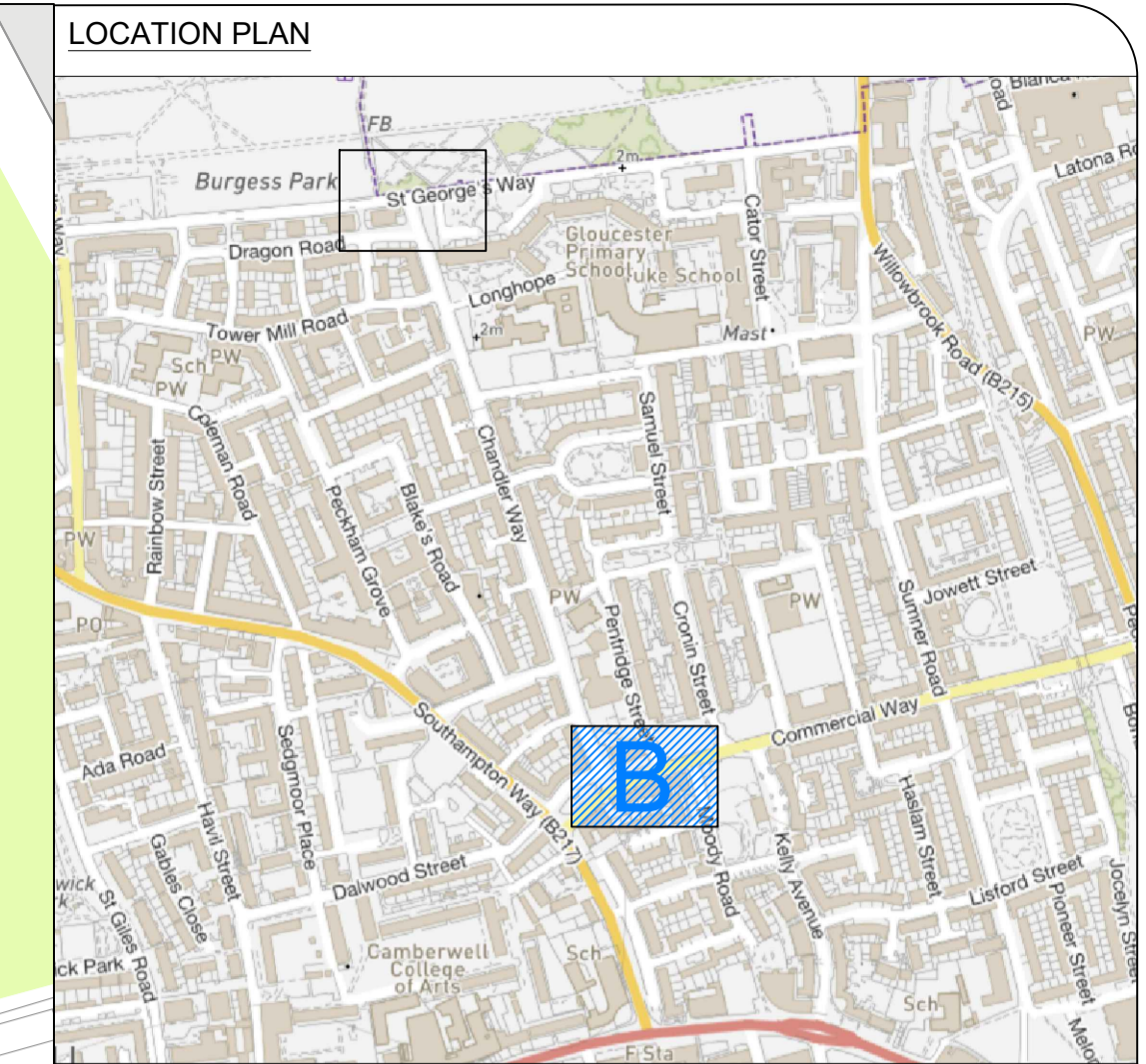
| KEY | |
|-----|------------------------------------|
| | CARRIAGEWAY RESURFACING |
| | UPGRADED FOOTWAY / TRAFFIC ISLANDS |
| | FOOTWAY WIDENING |
| | PROPOSED TACTILE PAVING |
| | PROPOSED RAISED TABLE |
| | PROPOSED PLANTER BOX |
| | PROPOSED TREEPIT |
| | EXISTING DOUBLE YELLOW LINES |
| | PROPOSED ROAD MARKINGS |
| | PROPOSED SIGN AND POST |
| | EXISTING LAMP COLUMN |
| | PROPOSED LAMP COLUMN |
| | EXISTING TREE |

| REV | DATE MODIFIED | DESCRIPTION |
|-----|---------------|-------------|
| - | - | - |

| | |
|---|--|
| southwark.gov.uk | |
| ST. GEORGE'S WAY (SECTION A) | |

| | |
|---|----------|
| NORTH PECKHAM HEALTHY STREETS CONSULTATION | |
| (SHEET 01 of 02) | |
| DATE DRAWN: | AUG 2021 |
| REV: | 0 |

IMPROVEMENT WORKS: NORTH PECKHAM (SECTION B) - CONSULTATION



VIEWPORT
(SCALE 1:200 @ A1)

- NOTES**
- DRAWING IS BASED ON DESIGN PRODUCED BY CONWAY AECOM IN 2019
 - ALL DIMENSIONS ARE SHOWN IN METRES (m)
 - ALL SIGNS WILL BE REFLECTORISED (NON-ILLUMINATED)

| KEY | |
|-----|------------------------------------|
| | CARRIAGEWAY RESURFACING |
| | UPGRADED FOOTWAY / TRAFFIC ISLANDS |
| | FOOTWAY WIDENING |
| | PROPOSED TACTILE PAVING |
| | PROPOSED RAISED TABLE |
| | PROPOSED TEMPORARY PLANTER BOX |
| | PROPOSED TREEPIT |
| | EXISTING DOUBLE YELLOW LINES |
| | PROPOSED ROAD MARKINGS |
| | PROPOSED SIGN AND POST |
| | EXISTING LAMP COLUMN |
| | PROPOSED LAMP COLUMN |
| | EXISTING BOLLARD |
| | PROPOSED BOLLARD |
| | GUARDRAIL TO BE REMOVED |
| | EXISTING TREE |

| REV | DATE MODIFIED | DESCRIPTION |
|-----|---------------|-------------|
| - | - | - |

Southwark Council
southwark.gov.uk

**NORTH PECKHAM
HEALTHY STREETS
CONSULTATION**

(SHEET 02 of 02)

DATE DRAWN: AUG 2021

REV: 0